



RESOLUTION # 2016-13

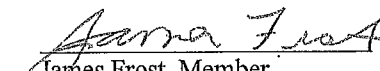
- Whereas: executed this 23rd Day of March, 2016 does hereby accept Public Roads to be maintained by the County in conformance with Section 66-6-23 NMSA 1978, and
- Whereas: the enclosed official data disk and hard copy will provide a listing of each county maintained road, which shall include the road name and or number, (in alpha-numeric order), route description with the beginning and ending termini, total length of each roadway, surface type, and a total mileage of 936.697 miles for the entire submittal and a county 2013 road map all in accordance with the provisions set forth by the Board of County Commission, Torrance County, and
- Whereas: total mileage of miles maintained within Torrance County are subject to change, and
- Whereas; 95% of roads indicated by the symbol of brown ink on the road map are considered county maintained and will signify school bus routes in some cases, and
- Whereas: all roads listed in their description herein are so approved by the Torrance County Commission, and
- Whereas: be it resolved that a copy of the foregoing resolution and mileage list be included in the minutes of the Board of County Commissioners of Torrance as a permanent record.

PASSES, ADOPTED AND APPROVED this day 23rd of March, 2016.


Torrance County Commission



LeRoy M Candelaria, Chair
District 3


Julia DuCharme, Member
District 2


James Frost, Member
District 1

Attest:


Linda Jaramillo, County Clerk





Torrance County Road Department
PO Box 48
205 9th Street
Estancia, NM 87016
(505) 544-4666 (505) 384-2550 Fax
Email: tchavez@tcnm.us

County Commission
LeRoy Candelaria
Commission Chair
Julia DuCharme
Commissioner
James Frost
Commissioner

County Manager's Office
Joy Ansley
County Manager
Annette Ortiz
Deputy County Manager

Road Department
Leonard Lujan
Road Foreman
Trisha LM Chavez
Administrator

March 23, 2016

Robert Young
New Mexico Department of Transportation
Asset Management & Planning Division, SB-2
P.O. Box 1149
Santa Fe, New Mexico 87504-1149

Re: Mileage for County Designated Roadways for Maintenance

Dear Mr. Young,

Enclosed in pursuant to the 1990 Legislature amended Section 66-6-23 NMSA 1978 being Laws 1987, Chapter 347 Section 22 Resolution # 201613 for all Torrance County designated roadways for maintenance with an estimated mileage for gravel roads at 851.502 miles and chip seal roads at 85.195 miles. Estimated total of 936.697 miles.


Enclosed also is a data disk and hard copy of the updated list of each county designated roadway for maintenance listed by road name and or number (in alpha-numeric order), route description with the beginning and ending termini, total length of each roadway, surface type, an estimated total mileage for the entire submittal, and a county road map, all in accordance with the provisions set forth by the Board of the County Commission.

The Road Department as of January 1, 2004 has begun their own Global Positioning System (GPS) on county maintained roadways. Their goal is to have this project completed in the near future. The Global Positioning System (GPS) records done by the Rural Addressing Department is for the 911 systems and does not always provide accurate and or up to date records on county designated maintained roadways.

The County designated roadways for maintenance are indicated in brown on the enclosed (2013) county road map. This is the only road map the Road Department has at this time. Any changes that have occurred on this map are on the data disk and or hard copy enclosed.

If any further documentation is necessary to allow us to comply, please feel free to call contact person Trisha Chavez at (505) 544-4666 in the Torrance County Road Department Office.

Respectfully,


LeRoy M Candelaria
Commission Chair

lc/tlmc

Enclosure

1. In General	2. In General	3. In General	4. In General	5. In General	6. In General	7. In General	8. In General	9. In General	10. In General	11. In General	12. In General	13. In General	14. In General	15. In General	16. In General	17. In General	18. In General	19. In General	20. In General	21. In General	22. In General	23. In General	24. In General	25. In General	26. In General	27. In General	28. In General	29. In General	30. In General	31. In General	32. In General	33. In General	34. In General	35. In General	36. In General	37. In General	38. In General	39. In General	40. In General	41. In General	42. In General	43. In General	44. In General	45. In General	46. In General	47. In General	48. In General	49. In General	50. In General																																																		
1. In General		2. In General		3. In General		4. In General		5. In General		6. In General		7. In General		8. In General		9. In General		10. In General		11. In General		12. In General		13. In General		14. In General		15. In General		16. In General		17. In General		18. In General		19. In General		20. In General		21. In General		22. In General		23. In General		24. In General		25. In General		26. In General		27. In General		28. In General		29. In General		30. In General		31. In General		32. In General		33. In General		34. In General		35. In General		36. In General		37. In General		38. In General		39. In General		40. In General		41. In General		42. In General		43. In General		44. In General		45. In General		46. In General		47. In General		48. In General		49. In General		50. In General	

NOTE: Tennessee County Reports in January 2020 were on county-wide emergency relief and financial assistance to date. Tennessee County continues to provide OPE of all financial items. Each year financial reports are submitted to the State for review and approval.

NOTE: All financial data have been audited, have been reviewed.